





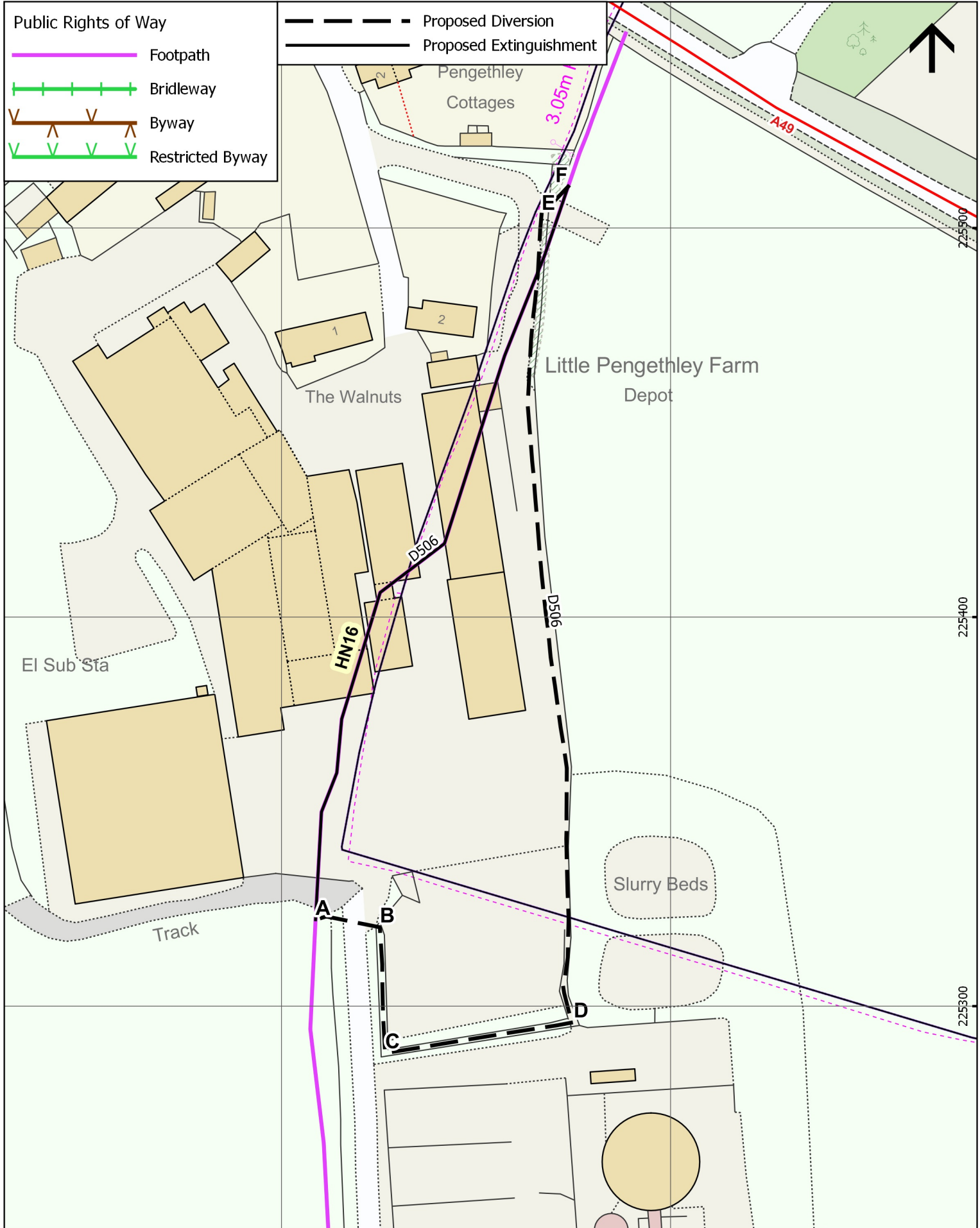


- Public Rights of Way**
-  Footpath
  -  Bridleway
  -  Byway
  -  Restricted Byway

-  Proposed Diversion
-  Proposed Extinguishment



IMPORTANT WARNING: Reproduced from Ordnance Survey mapping with the permission of the Controller of Her Majesty's Stationery Office. © Crown Copyright and database rights 2017 Ordnance Survey 100024168. Unauthorised reproduction infringes Crown copyright and may lead to prosecution or civil proceedings.

**Highways Act 1980, S.119. Herefordshire Council Public Path Order HN16 (part). Parish of Hentland Public Path Order 2020**

SCALE: 1:1,250  
 DATE: 11/12/2019  
 PROJECT ID: D506

Balfour Beatty Living Places  
 Unit 3 Thorn Business Park  
 Rotherwas  
 Hereford HR2 6JT

